STUDIO TECNICO

CONSULENZE-PROGETTAZIONI-RILIEVITOPOGRAFICI-CONTABILITA'

Geom. Remo Di Muzio
Via Pietà n°77
(82033) Cusano Mutri -BN-
tel. 0824/862955
e-mail-remodimuzio@virgilio.it
C.F.=DMZ RME 75B16 H501J
P.IVA n.01148860628
N°1296 collegio dei Geometri
Di Benevento dal 15.02.1999

LEGGE n° COMUNE di PIETRAROJA Prov. di Benevento	ELABORAZIONE Settembre 2022 AGGIORNAMENTI

OGGETTO: Lavori di "valorizzazione dell'architettura del paesaggio rurale mediante la manutenzione straordinaria e ripristino di opere rurali tipologiche del territorio" (muretti in pietra a secco)

Committenti	Sig.ra DE TORO ROSA
Progettista	Geom. Remo Di Muzio
Calcolatore	
Dir. Lavori	Geom. Remo Di Muzio
Collaudo C.O.	
Geologo	
Impresa	

ELABORATO 02
Contiene
-GRAFICI STATO DI FATTO E DI PROGETTO

VISTI E APPROVAZIONI

DI MUZIO REMO
N. 1296

Il Presente elaborato è di proprietà dello studio tecnico che tutelerà i propri diritti a norma di legge

---

PLANIMETRIA CATASTALE

Comune di Pietraroja

fg. 02 p.lle 8-10

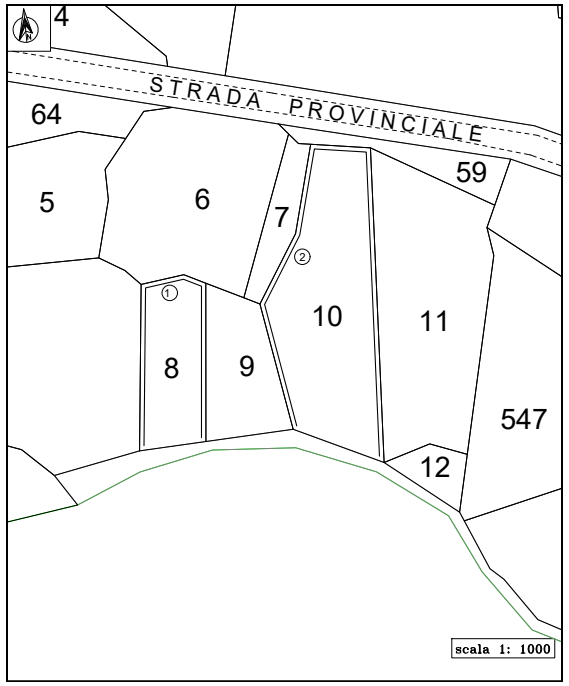
4
STRADA PROVINCIALE
64
5
6
7
59
②
10
11
①
8
9
547
12

scala 1: 1000

PLANIMETRIA CATASTALE

Comune di Pietraroja

fg. 02 p.lle 8-10

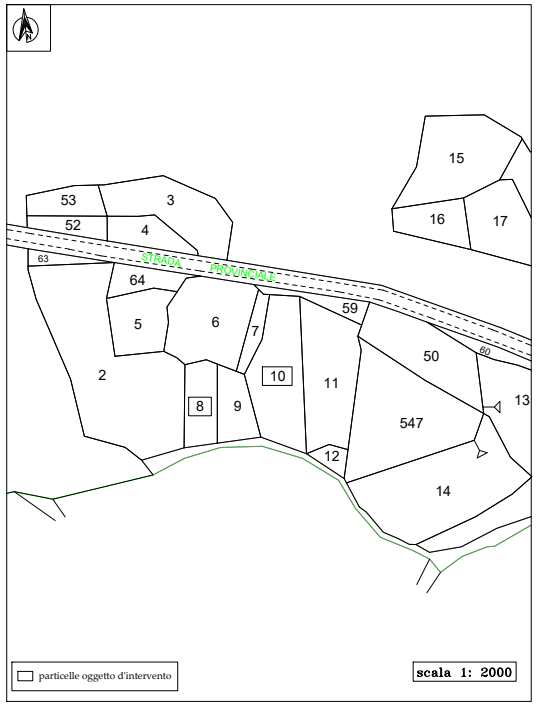
15
16
17
53
3
52
4
63
64
5
6
7
59
50
2
10
11
8
9
547
12
13
14

▭ particelle oggetto d'intervento

scala 1: 2000

MURETTO
1

STATO DI FATTO E DI PROGETTO

fg. 02 p.lle 8-10

FOTO 1



N°	altezza	lunghezza	larghezza *(t - b)
①	1,50 mt	130,00 mt	0,60 - 1,20 mt

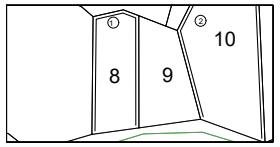

PIANTA
Stato di fatto

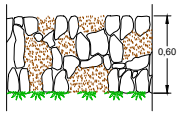

PROSPETTO
Stato di fatto

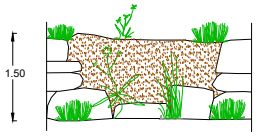

SEZIONE
Stato di fatto

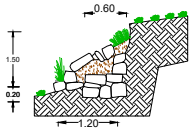
0.60
1.50
0.20
1.20

PIANTA
Stato di progetto

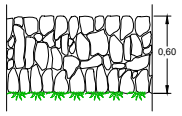

PROSPETTO
Stato di progetto

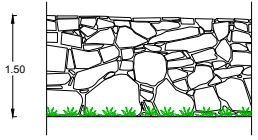

SEZIONE
Stato di progetto

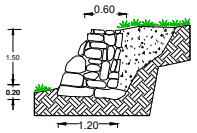
0.60
1.50
0.20
1.20

PLANIMETRIA CATASTALE

Comune di Pietraroja

fg. 10 p.lle 307-81-82-85-86

scala 1: 1000

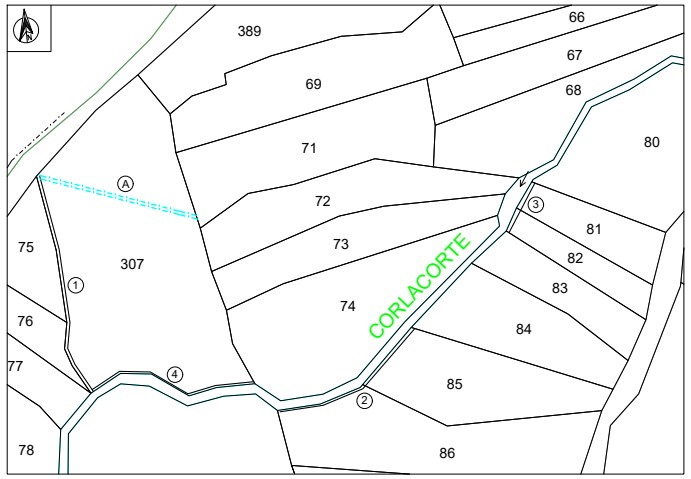
389
66
67
69
68
71
80
Ⓐ
72
③
81
73
82
75
307
①
83
74
CORLACORTE
84
76
77
④
85
②
78
86

PLANIMETRIA CATASTALE

fg. 10 p.lle 307-81-82-85-86

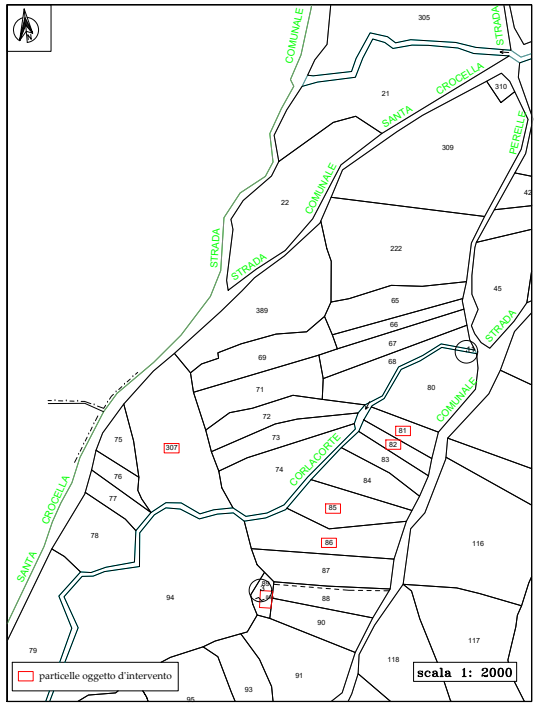
COMUNALE
305
STRADA
21
SANTA CROCELLA
310
309
22
222
389
65
66
67
68
69
71
80
72
73
74
CORLACORTE
81
82
83
84
75
307
76
77
85
86
116
78
87
88
94
90
79
118
117
91
93

▭ particelle oggetto d'intervento

scala 1: 2000

MURETTO
1

STATO DI FATTO E DI PR

fg. 10 p.lle 307-81-82-85-86

FOTO 1



N°	altezza	lunghezza	larghezz
①	1,00 mt	80,00 mt	0,50 - 1,0

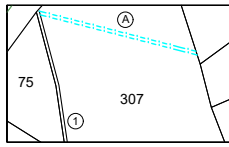

PIANTA
Stato di fatto

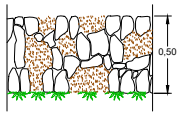

PROSPETTO
Stato di fatto

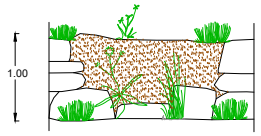

PIANTA
Stato di progetto

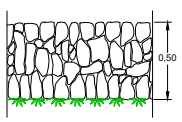

PROSPETTO
Stato di progetto

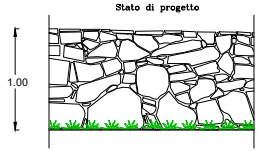

MURETTO
2

STATO DI FATTO E DI PROGETTO

fg. 02 p.lle 8–10

FOTO 2



N°	altezza	lunghezza	larghezza *(t - b)
②	1,50 mt	230,00 mt	0,60 - 1,20 mt

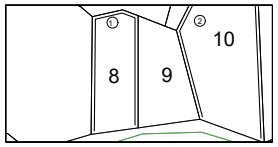

PIANTA
Stato di fatto

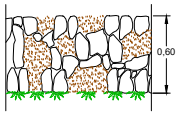

PROSPETTO
Stato di fatto

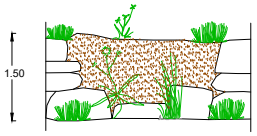

SEZIONE
Stato di fatto

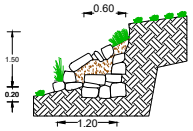
0.60
1.50
0.20
1.20

PIANTA
Stato di progetto

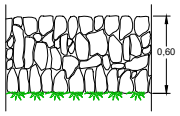

PROSPETTO
Stato di progetto

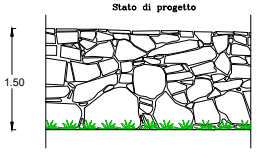

SEZIONE
Stato di progetto

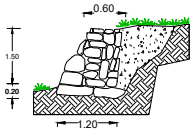
0.60
1.50
0.20
1.20

PLANIMETRIA CATASTALE

Comune di Pietraroja

fg. 05 p.lle 61–81

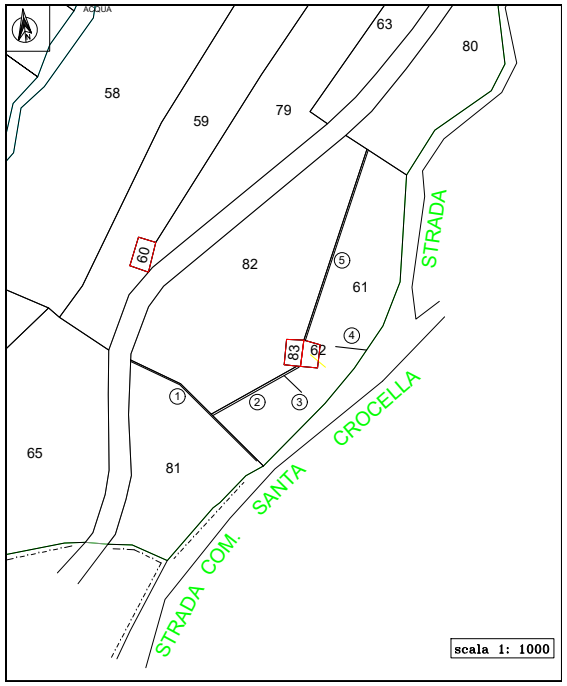
N
ACQUA
58
59
79
63
80
60
82
61
⑤
④
83
62
①
②
③
65
81
STRADA
STRADA COM. SANTA CROCELLA
scala 1: 1000

PLANIMETRIA CATASTALE

Comune di Pietraroja

fg. 05 p.lle 61–81

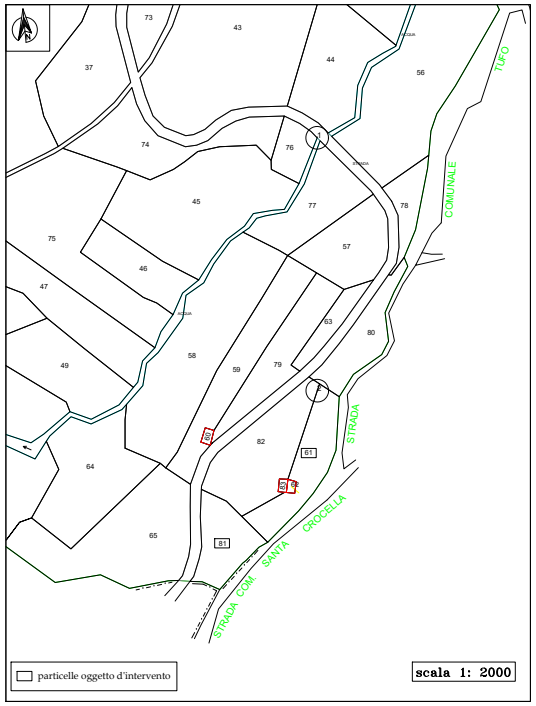
N
73
43
37
44
ACQUA
56
TUFO
74
76
1
STRADA
45
77
78
COMUNALE
75
57
46
47
ACQUA
63
80
58
49
59
79
2
STRADA
82
61
60
64
83
62
65
81
CROCELLA
SANTA
STRADA COM.
particelle oggetto d'intervento
scala 1: 2000

OGETTO

a *(t - b)
0 mt

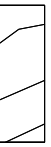

SEZIONE
Stato di fatto

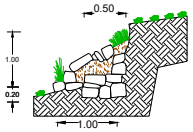
0.50
1.00
0.20
1.00

SEZIONE
Stato di progetto

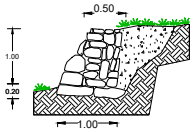
0.50
1.00
0.20
1.00

MURETTO
2

STATO DI FATTO E DI PROGETTO

fg. 10 p.lle 307–81–82–85–86

FOTO 2



N°	altezza	lunghezza	larghezza *(t - b)
②	1,20 mt	58,00 mt	0,60 - 1,20 mt

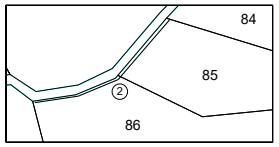

PIANTA
Stato di fatto

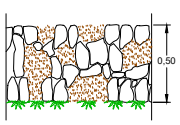

PROSPETTO
Stato di fatto

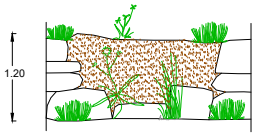

SEZIONE
Stato di fatto

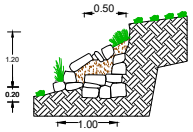
0.50
1.20
0.20
1.00

PIANTA
Stato di progetto

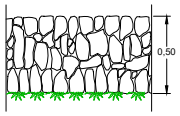

PROSPETTO
Stato di progetto

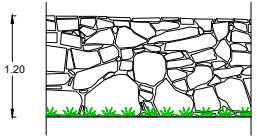

SEZIONE
Stato di progetto

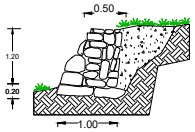
0.50
1.20
0.20
1.00

MURETTO
3

STATO DI FATTO E DI PROGETTO

fg. 10 p.lle 307–81–82–85–86

FOTO 3



N°	altezza	lunghezza	larghezza *(t - b)
③	1,20 mt	19,00 mt	0,60 - 1,20 mt

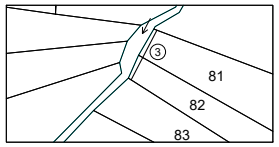

PIANTA
Stato di fatto

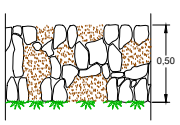

PROSPETTO
Stato di fatto

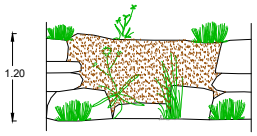

SEZIONE
Stato di fatto

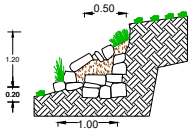
0.50
1.20
0.20
1.00

PIANTA
Stato di progetto

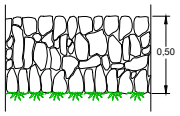

PROSPETTO
Stato di progetto

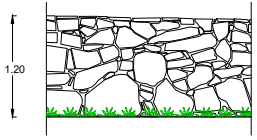

SEZIONE
Stato di progetto

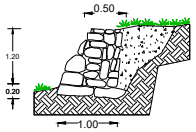
0.50
1.20
0.20
1.00

MURETTO
1

STATO DI FATTO E DI PROGETTO

fg. 05 p.lle 61–81

FOTO 1



N°	altezza	lunghezza	larghezza *(t - b)
①	2,00 mt	57,00 mt	0,70 - 1,50 mt

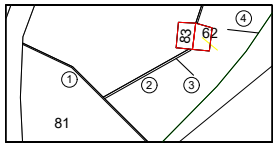
④
83
62
①
②
③
81

PIANTA
Stato di fatto

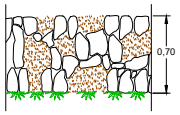

PROSPETTO
Stato di fatto

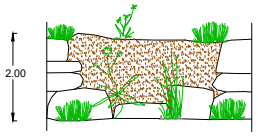

SEZIONE
Stato di fatto

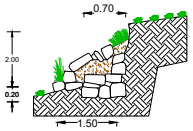
0.70
2.00
0.20
1.50

PIANTA
Stato di progetto

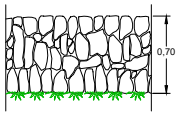

PROSPETTO
Stato di progetto

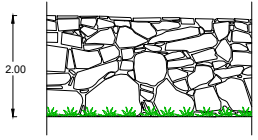

SEZIONE
Stato di progetto

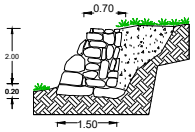
0.70
2.00
0.20
1.50

MURETTO
2

STATO DI FATTO E DI PROGETTO

fg. 05 p.lle 61–81

FOTO 2



N°	altezza	lunghezza	larghezza *(t - b)
②	1,00 mt	34,00 mt	0,50 - 1,00 mt

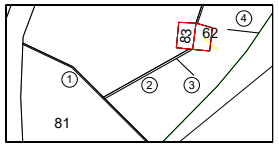
④
83
62
①
②
③
81

PIANTA
Stato di fatto

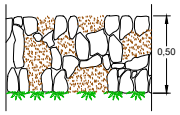

PROSPETTO
Stato di fatto

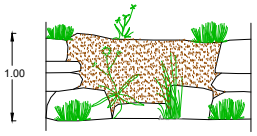

SEZIONE
Stato di fatto

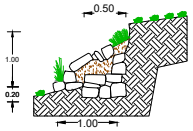
0.50
1.00
0.20
1.00

PIANTA
Stato di progetto

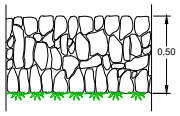

PROSPETTO
Stato di progetto

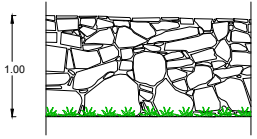

SEZIONE
Stato di progetto

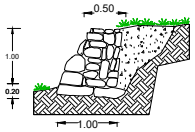
0.50
1.00
0.20
1.00

MURETTO
3

MURETTO
4

STATO DI FATTO E DI PROGETTO

fg. 10 p.lle 307–81–82–85–86

FOTO 4

N°	altezza	lunghezza	larghezza *(t - b)
④	1,20 mt	62,00 mt	0,60 - 1,20 mt

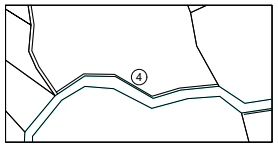

PIANTA
Stato di fatto

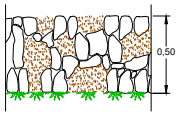

PROSPETTO
Stato di fatto

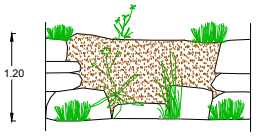

SEZIONE
Stato di fatto

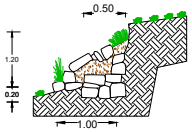
0.50
1.20
0.20
1.00

PIANTA
Stato di progetto

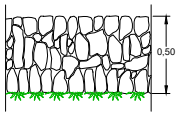

PROSPETTO
Stato di progetto

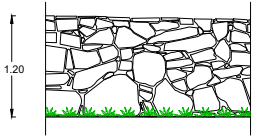

SEZIONE
Stato di progetto

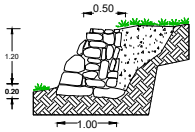
0.50
1.20
0.20
1.00

CANALETTA
"A"

STATO DI FATTO E DI PROGETTO

fg. 10 p.lle 307–81–82–85–86

FOTO 04

N°	altezza	lunghezza	larghezza *(t - b)
Ⓐ	0,60 mt	57,00 mt	0,45 - 0,60 mt

INDIVIDUAZIONE CATASTALE

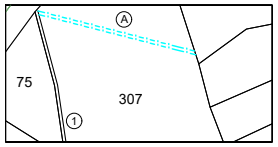

FOTO 05

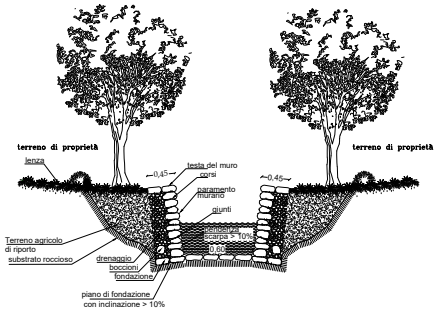
terreno di proprietà
terreno di proprietà
lenza
0,45
0,45
testa del muro
corsi
paramento murario
giunti
pendenza scarpa > 10%
0,60
Terreno agricolo di riporto
substrato roccioso
drenaggio
boccioni
fondazione
piano di fondazione con inclinazione > 10%

STATO DI FATTO E DI PROGETTO

fg. 05 p.lle 61–81

FOTO 3

N°	altezza	lunghezza	larghezza *(t - b)
③	1,50 mt	8,50 mt	0,60 - 1,20 mt

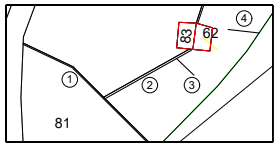
83
62
④
①
②
③
81

PIANTA
Stato di fatto

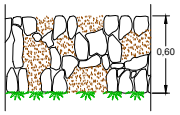

PROSPETTO
Stato di fatto

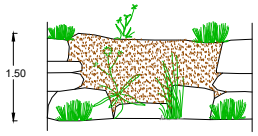

SEZIONE
Stato di fatto

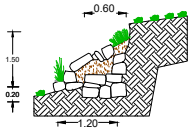
0.60
1.50
0.20
1.20

PIANTA
Stato di progetto

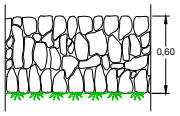

PROSPETTO
Stato di progetto

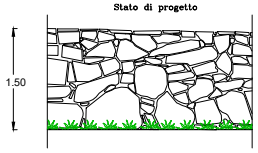

SEZIONE
Stato di progetto

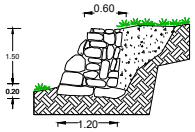
0.60
1.50
0.20
1.20

MURETTO
4

STATO DI FATTO E DI PROGETTO

fg. 05 p.lle 61–81

FOTO 4

N°	altezza	lunghezza	larghezza *(t - b)
④	1,50 mt	11,00 mt	0,60 - 1,20 mt

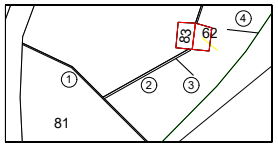
83
62
④
①
②
③
81

PIANTA
Stato di fatto

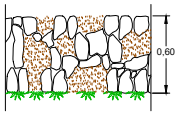

PROSPETTO
Stato di fatto

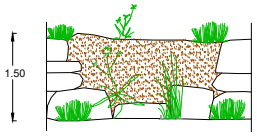

SEZIONE
Stato di fatto

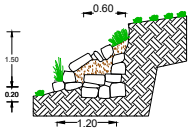
0.60
1.50
0.20
1.20

PIANTA
Stato di progetto

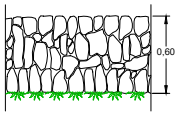

PROSPETTO
Stato di progetto

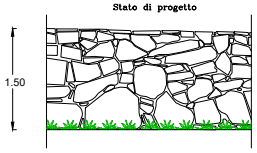

SEZIONE
Stato di progetto

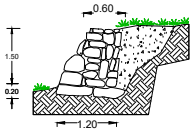
0.60
1.50
0.20
1.20

MURETTO
5

STATO DI

FOTO 5



PIANTA
Stato di fatto

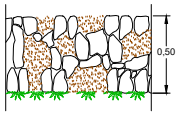

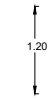

PIANTA
Stato di progetto

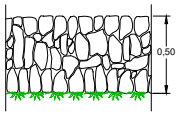



FATTO E DI PROGETTO

fg. 05 p.lle 61−81

N°	altezza	lunghezza	larghezza *(t - b)
⑤	1,20 mt	70,00 mt	0,60 - 1,20 mt

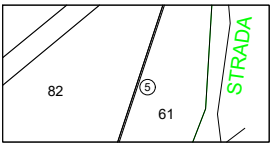
82
⑤
61
STRADA

PROSPETTO
Stato di fatto

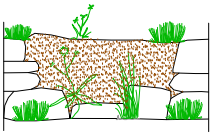

SEZIONE
Stato di fatto

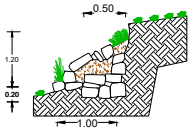
0.50
1.20
0.20
1.00

PROSPETTO
Stato di progetto

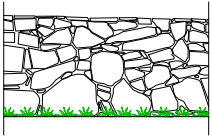

SEZIONE
Stato di progetto

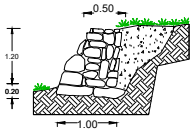
0.50
1.20
0.20
1.00