STUDIO TECNICO

CONSULENZE–PROGETTAZIONI–RILIEVITOPOGRAFICI–CONTABILITA'

Geom. Remo Di Muzio
Via Pietà n°77
(82033) Cusano Mutri –BN–
tel. 0824/862955
e–mail–studiodimuzio@virgilio.it
C.F.=DMZ RME 75B16 H501J
P.IVA n.01148860628
N°1296 collegio dei Geometri
Di Benevento dal 15.02.1999

COMUNE di PIETRAROJA Prov. di Benevento	ELABORAZIONE Novembre 2023

LAVORI: "Lavori di ripristino e ampliamento di muretti a secco, terrazzamenti e ciglionamenti preesistenti, con parziale recinzione del fondo."

Committente PARCIASEPE MASSIMO	ELABORATO 02
Progettista Geom. Remo Di Muzio	Contiene
Dir. Lavori	Ubicazione e disegni di Progetto
Calcolatore	Punti di ripresa e fotografie
Collaudo C.O.	Muretti e canaletta A
Geologo	
Impresa	

VISTI E APPROVAZIONI

DI MUZIO REMO N. 1296

il presente elaborato è di proprietà dello S.T.,che tutelerà i propri diritti a norma di legge

PLANIMETRIA CATASTALE
Comune di Pietraroja
fg. 27 p.lla 28

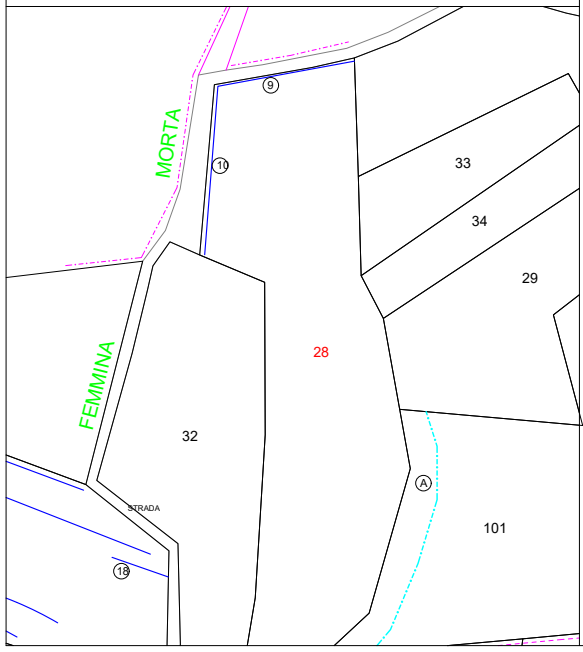
9
10
MORTA
33
34
29
28
FEMMINA
32
STRADA
A
101
18

PLANIMETRIA CATASTALE Comune di Pietraroja fg. 27 p.lle 101–102–103–104–25–127

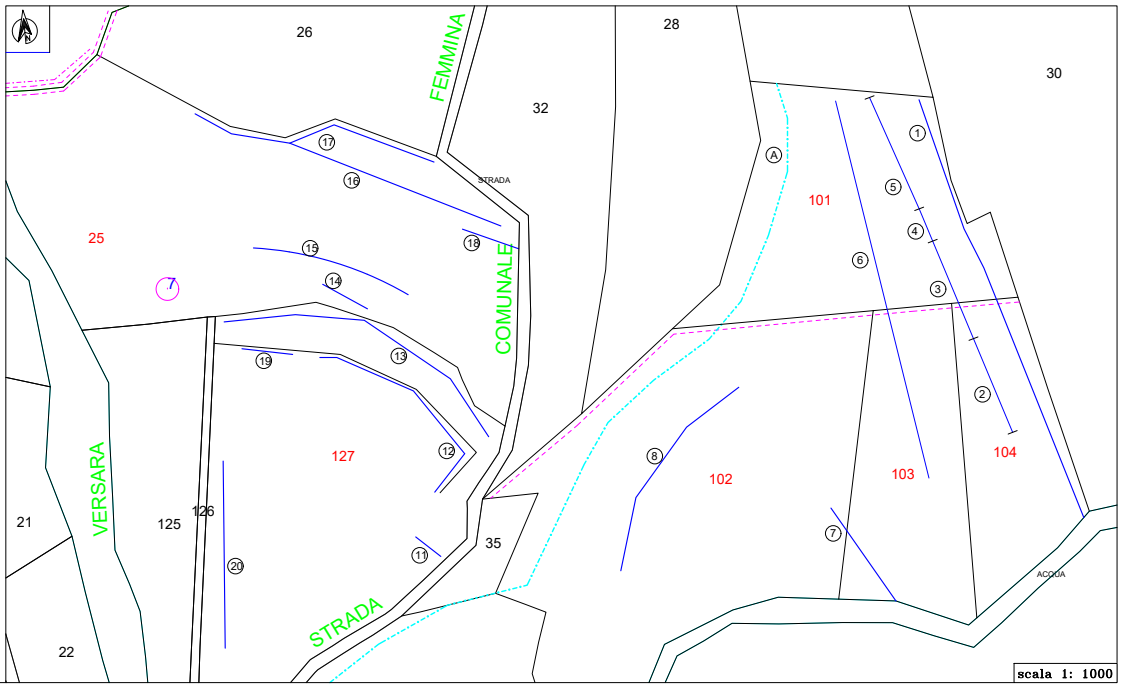
26
FEMMINA
28
32
30
17
16
STRADA
18
15
14
25
7
13
19
12
127
COMUNALE
101
102
103
104
A
1
2
3
4
5
6
7
8
VERSARA
21
125
126
20
11
35
STRADA
22
ACQUA
scala 1: 1000

MURETTO
1

STATO
FOGLIO

FOTO 1

PIANTA
Stato di fatto

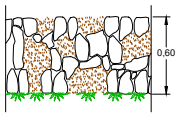

PIANTA
Stato di progetto

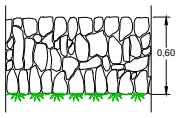

PLANIMETRIA CATASTALE Comune di Pietraroja fg. 27 particella 130 e particelle interessate dalla canaletta A

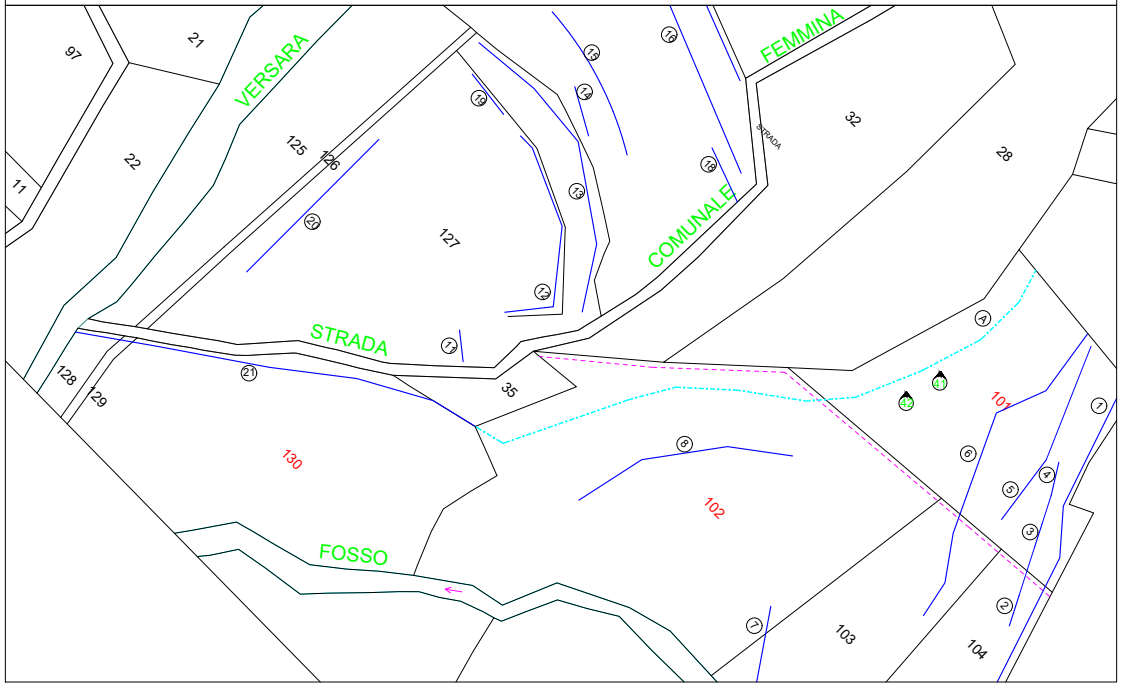
97
21
VERSARA
FEMMINA
22
11
125
126
20
127
STRADA
COMUNALE
32
28
128
129
130
35
102
101
103
104
FOSSO
A
1
2
3
4
5
6
7
8
12
13
14
15
16
17
18
19
21

MURETTO
8

STATO DI FATTO E DI PROGETTO
FOGLIO 27 p.lle 101–102–103–104–25–127–28–130–35

FOTO 15

N°	altezza	lunghezza	larghezza *(t - b)
⑧	2,00 mt	80,00 mt	0,70 - 1,50 mt

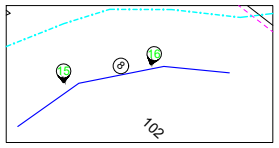

FOTO 16

PIANTA
Stato di fatto

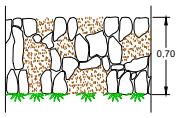

PROSPETTO
Stato di fatto

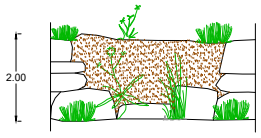

SEZIONE
Stato di fatto

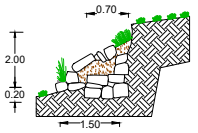
0,70
2.00
0.20
1.50

PIANTA
Stato di progetto

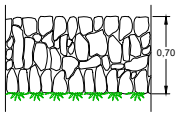

PROSPETTO
Stato di progetto

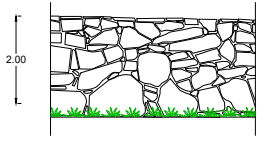

SEZIONE
Stato di progetto

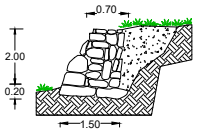
0,70
2.00
0.20
1.50

MURETTO
9

STATO
FOGLIO

FOTO 17

PIANTA
Stato di fatto

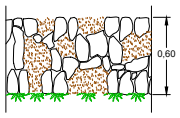

PIANTA
Stato di progetto

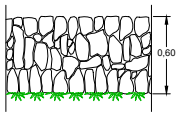

CANALETTA
"A"

STATO DI FATTO E DI PROGETTO
FOGLIO 27 p.lle 101–102–103–104–25–127–28–130–35

N°	altezza	lunghezza	larghezza *(t - b)
Ⓐ	1,00 mt	187,00 mt	0,50 - 0,70 mt

FOTO 41

FOTO 42

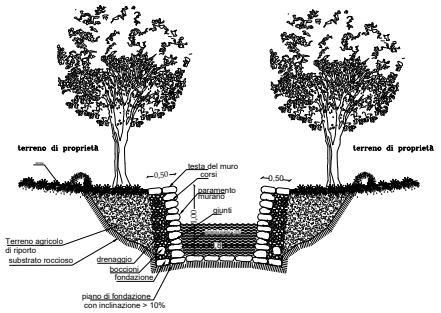
terreno di proprietà
terreno di proprietà
0,50
0,50
testa del muro
corsi
paramento murario
giunti
1,00
Terreno agricolo di riporto
substrato roccioso
drenaggio
boccioni
fondazione
piano di fondazione con inclinazione > 10%

MURETTO
16

STATO DI FATTO E DI PROGETTO
FOGLIO 27 p.lle 101–102–103–104–25–127–28–130–35

FOTO 31

N°	altezza	lunghezza	larghezza *(t - b)
⑯	1,30 mt	80,00 mt	0,60 - 1,20 mt

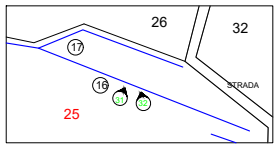
26
32
17
16
STRADA
25

FOTO 32

PIANTA
Stato di fatto

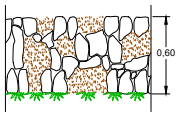

PROSPETTO
Stato di fatto

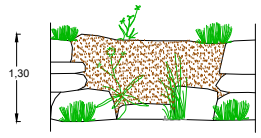

SEZIONE
Stato di fatto

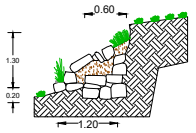
0,60
1.30
0.20
1.20

PIANTA
Stato di progetto

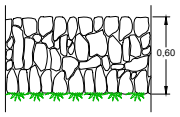

PROSPETTO
Stato di progetto

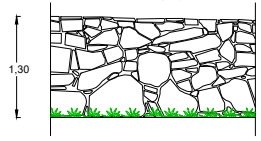

SEZIONE
Stato di progetto

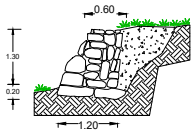
0,60
1.30
0.20
1.20

MURETTO
17

STATO
FOGLIO

FOTO 33

PIANTA
Stato di fatto

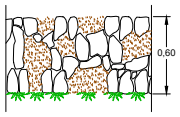

PIANTA
Stato di progetto

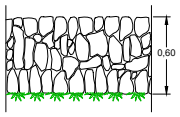

DI FATTO E DI PROGETTO

27 p.lle 101-102-103-104-25-127-28-130-35

N°	altezza	lunghezza	larghezza *(t - b)
①	1,20 mt	170,20 mt	0,60 - 1,20 mt

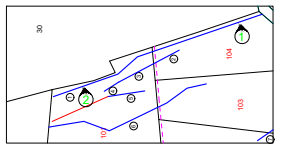
30
104
103
101
1
2

FOTO 2

PROSPETTO
Stato di fatto

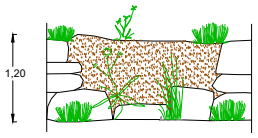

SEZIONE
Stato di fatto

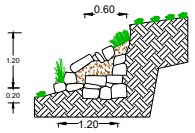
0.60
1.20
0.20
1.20

PROSPETTO
Stato di progetto

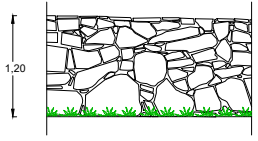

SEZIONE
Stato di progetto

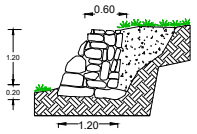
0.60
1.20
0.20
1.20

MURETTO
2

STATO DI FATTO E DI PROGETTO

FOGLIO 27 p.lle 101-102-103-104-25-127-28-130-35

FOTO 3

N°	altezza	lunghezza	larghezza *(t - b)
②	1,45 mt	29,30 mt	0,60 - 1,20 mt

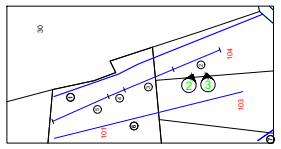
30
104
103
101
2
3

FOTO 4

PIANTA
Stato di fatto

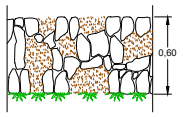

PROSPETTO
Stato di fatto

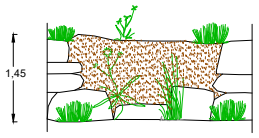

SEZIONE
Stato di fatto

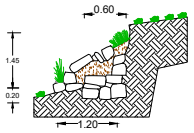
0.60
1.45
0.20
1.20

PIANTA
Stato di progetto

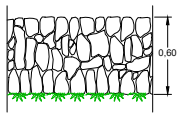

PROSPETTO
Stato di progetto

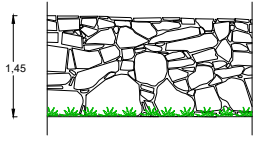

SEZIONE
Stato di progetto

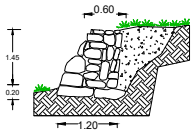
0.60
1.45
0.20
1.20

MURETTO
3

STATO DI FATTO E DI PROGETTO

FOGLIO 27 p.lle 101-102-103-104-25-127-28-130-35

FOTO 5

N°	altezza	lunghezza	larghezza *(t - b)
③	1,30 mt	37,00 mt	0,60 - 1,20 mt

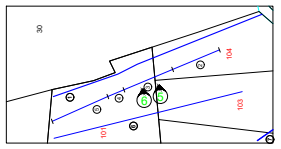
30
104
103
101
6
5

FOTO 6

PIANTA
Stato di fatto

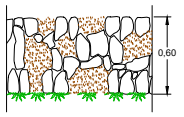

PROSPETTO
Stato di fatto

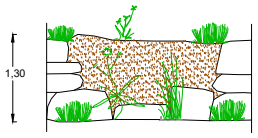

SEZIONE
Stato di fatto

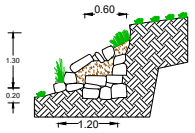
0.60
1.30
0.20
1.20

PIANTA
Stato di progetto

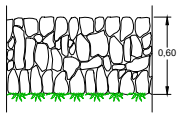

PROSPETTO
Stato di progetto

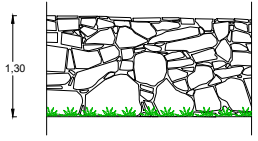

SEZIONE
Stato di progetto

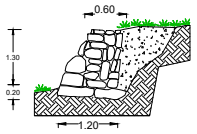
0.60
1.30
0.20
1.20

DI FATTO E DI PROGETTO

27 p.lle 101-102-103-104-25-127-28-130-35

N°	altezza	lunghezza	larghezza *(t - b)
⑨	1,20 mt	51,00 mt	0,60 - 1,10 mt

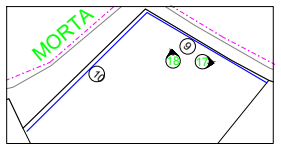
MORTA
9
10
18
17

FOTO 18

PROSPETTO
Stato di fatto

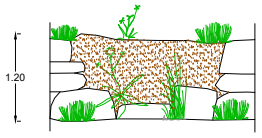

SEZIONE
Stato di fatto

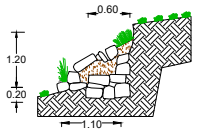
0.60
1.20
0.20
1.10

PROSPETTO
Stato di progetto

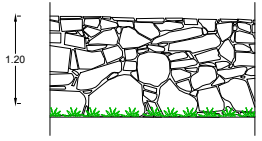

SEZIONE
Stato di progetto

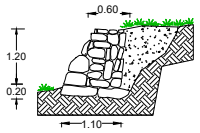
0.60
1.20
0.20
1.10

MURETTO
10

STATO DI FATTO E DI PROGETTO

FOGLIO 27 p.lle 101-102-103-104-25-127-28-130-35

FOTO 19

N°	altezza	lunghezza	larghezza *(t - b)
⑩	0,90 mt	60,00 mt	0,50 - 1,00 mt

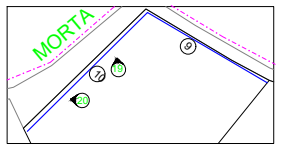
MORTA
9
10
19
20

FOTO 20

PIANTA
Stato di fatto

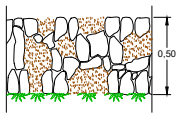

PROSPETTO
Stato di fatto

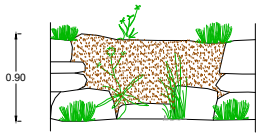

SEZIONE
Stato di fatto

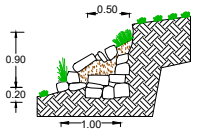
0.50
0.90
0.20
1.00

PIANTA
Stato di progetto

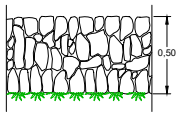

PROSPETTO
Stato di progetto

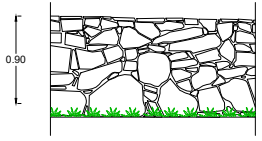

SEZIONE
Stato di progetto

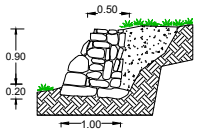
0.50
0.90
0.20
1.00

MURETTO
11

STATO DI FATTO E DI PROGETTO

FOGLIO 27 p.lle 101-102-103-104-25-127-28-130-35

FOTO 21

N°	altezza	lunghezza	larghezza *(t - b)
⑪	1,50 mt	11,20 mt	0,60 - 1,20 mt

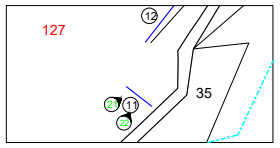
127
12
35
21
11
22

FOTO 22

PIANTA
Stato di fatto

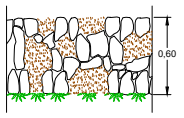

PROSPETTO
Stato di fatto

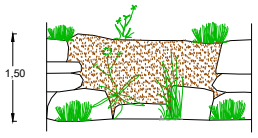

SEZIONE
Stato di fatto

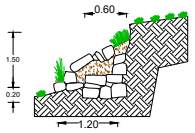
0.60
1.50
0.20
1.20

PIANTA
Stato di progetto

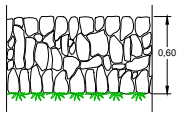

PROSPETTO
Stato di progetto

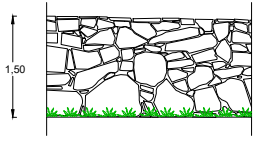

SEZIONE
Stato di progetto

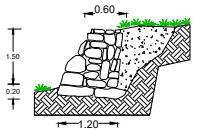
0.60
1.50
0.20
1.20

DI FATTO E DI PROGETTO

7 p.lle 101-102-103-104-25-127-28-130-35

N°	altezza	lunghezza	larghezza *(t - b)
⑰	1,50 mt	86,00 mt	0,60 - 1,20 mt

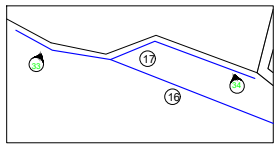

FOTO 34

PROSPETTO
Stato di fatto

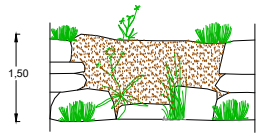

SEZIONE
Stato di fatto

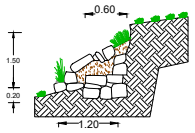
0.60
1.50
0.20
1.20

PROSPETTO
Stato di progetto

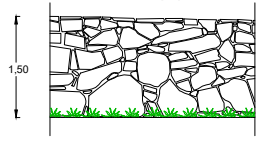

SEZIONE
Stato di progetto

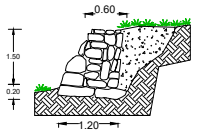
0.60
1.50
0.20
1.20

MURETTO
18

STATO DI FATTO E DI PROGETTO

FOGLIO 27 p.lle 101-102-103-104-25-127-28-130-35

FOTO 35

N°	altezza	lunghezza	larghezza *(t - b)
⑱	1,30 mt	21,00 mt	0,60 - 1,20 mt

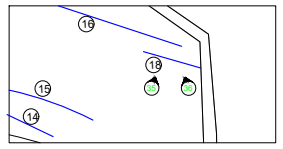
16
18
15
35
36
14

FOTO 36

PIANTA
Stato di fatto

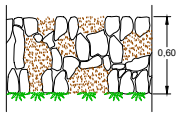

PROSPETTO
Stato di fatto

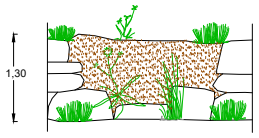

SEZIONE
Stato di fatto

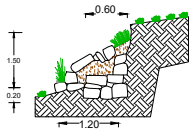
0.60
1.30
0.20
1.20

PIANTA
Stato di progetto

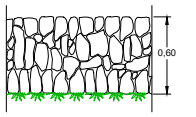

PROSPETTO
Stato di progetto

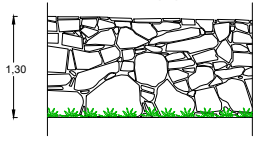

SEZIONE
Stato di progetto

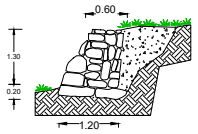
0.60
1.30
0.20
1.20

MURETTO
19

STATO DI FATTO E DI PROGETTO

FOGLIO 27 p.lle 101-102-103-104-25-127-28-130-35

FOTO 37

N°	altezza	lunghezza	larghezza *(t - b)
⑲	1,40 mt	65,80 mt	0,60 - 1,20 mt

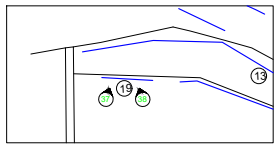

FOTO 38

PIANTA
Stato di fatto

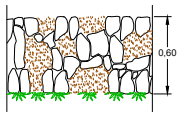

PROSPETTO
Stato di fatto

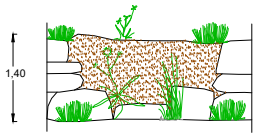

SEZIONE
Stato di fatto

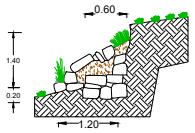
0.60
1.40
0.20
1.20

PIANTA
Stato di progetto

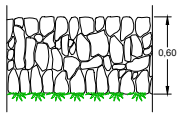

PROSPETTO
Stato di progetto

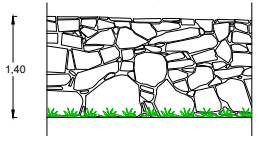

SEZIONE
Stato di progetto

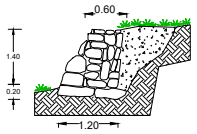
0.60
1.40
0.20
1.20

MURETTO
4

STATO DI FATTO E DI PROGETTO

FOGLIO 27 p.lle 101-102-103-104-25-127-28-130-35

FOTO 7

N°	altezza	lunghezza	larghezza *(t - b)
④	1,20 mt	12,00 mt	0,60 - 1,20 mt

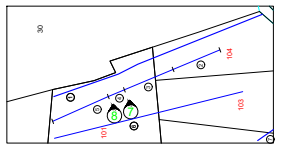
30
104
103
101

FOTO 8

PIANTA
Stato di fatto

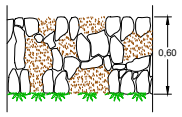

PROSPETTO
Stato di fatto

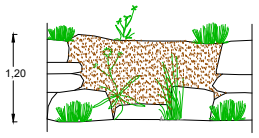

SEZIONE
Stato di fatto

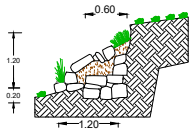
0.60
1.20
0.20
1.20

PIANTA
Stato di progetto

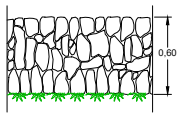

PROSPETTO
Stato di progetto

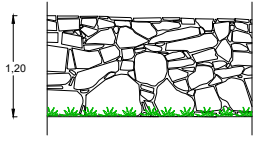

SEZIONE
Stato di progetto

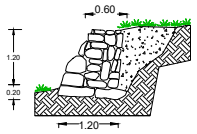
0.60
1.20
0.20
1.20

MURETTO
5

STATO DI FATTO E DI PROGETTO

FOGLIO 27 p.lle 101-102-103-104-25-127-28-130-35

FOTO 9

N°	altezza	lunghezza	larghezza *(t - b)
⑤	1,50 mt	69,30 mt	0,60 - 1,20 mt

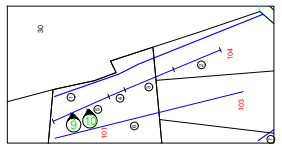

FOTO 10

PIANTA
Stato di fatto

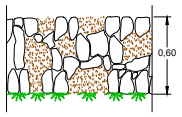

PROSPETTO
Stato di fatto

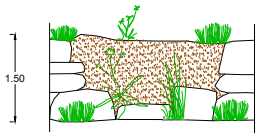

SEZIONE
Stato di fatto

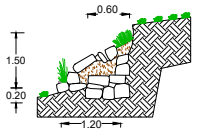
0.60
1.50
0.20
1.20

PIANTA
Stato di progetto

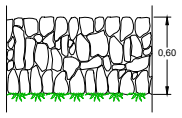

PROSPETTO
Stato di progetto

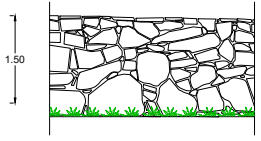

SEZIONE
Stato di progetto

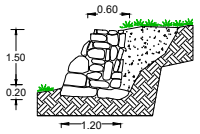
0.60
1.50
0.20
1.20

MURETTO
6

STATO

FOGLIO

FOTO 11

PIANTA
Stato di fatto

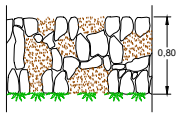

PIANTA
Stato di progetto

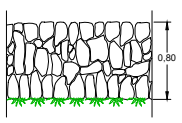

MURETTO
12

STATO DI FATTO E DI PROGETTO

FOGLIO 27 p.lle 101-102-103-104-25-127-28-130-35

FOTO 23

N°	altezza	lunghezza	larghezza *(t - b)
⑫	1,80 mt	59,00 mt	0,80 - 1,50 mt

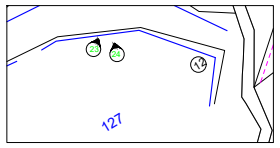

FOTO 24

PIANTA
Stato di fatto

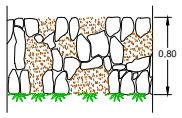

PROSPETTO
Stato di fatto

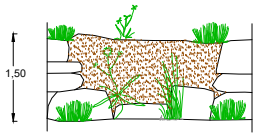

SEZIONE
Stato di fatto

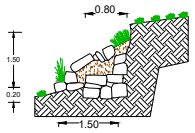
0.80
1.50
0.20
1.50

PIANTA
Stato di progetto

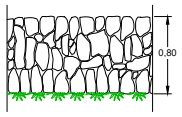

PROSPETTO
Stato di progetto

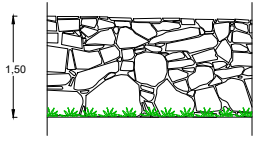

SEZIONE
Stato di progetto

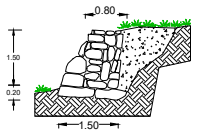
0.80
1.50
0.20
1.50

MURETTO
13

STATO DI FATTO E DI PROGETTO

FOGLIO 27 p.lle 101-102-103-104-25-127-28-130-35

FOTO 25

N°	altezza	lunghezza	larghezza *(t - b)
⑬	1,80 mt	112,00 mt	0,80 - 1,50 mt

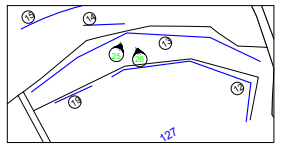

FOTO 26

PIANTA
Stato di fatto

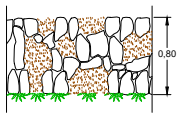

PROSPETTO
Stato di fatto

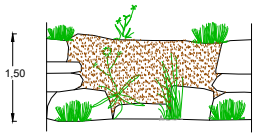

SEZIONE
Stato di fatto

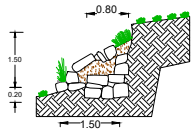
0.80
1.50
0.20
1.50

PIANTA
Stato di progetto

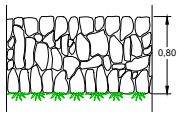

PROSPETTO
Stato di progetto

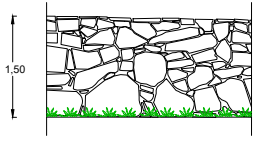

SEZIONE
Stato di progetto

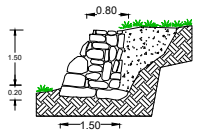
0.80
1.50
0.20
1.50

MURETTO
14

STATO

FOGLIO 2

FOTO 27



PIANTA
Stato di fatto

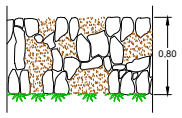

PIANTA
Stato di progetto

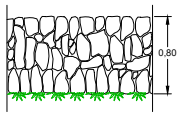

MURETTO
20

STATO DI FATTO E DI PROGETTO

FOGLIO 27 p.lle 101-102-103-104-25-127-28-130-35

FOTO 39

N°	altezza	lunghezza	larghezza *(t - b)
⑳	1,90 mt	86,00 mt	0,80 - 1,50 mt

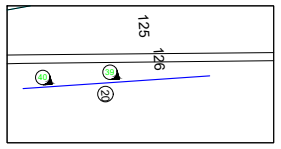

FOTO 40

PIANTA
Stato di fatto

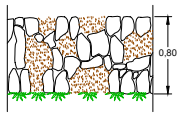

PROSPETTO
Stato di fatto

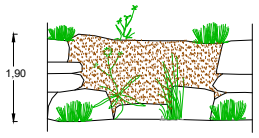

SEZIONE
Stato di fatto

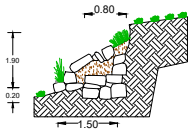
0.80
1.90
0.20
1.50

PIANTA
Stato di progetto

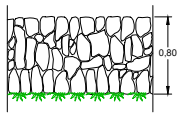

PROSPETTO
Stato di progetto

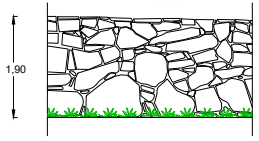

SEZIONE
Stato di progetto

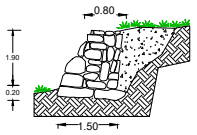
0.80
1.90
0.20
1.50

MURETTO
21

STATO DI FATTO E DI PROGETTO

FOGLIO 27 p.lle 101-102-103-104-25-127-28-130-35

FOTO 41

N°	altezza	lunghezza	larghezza *(t - b)
㉑	2,00 mt	86,00 mt	0,80 - 1,80 mt

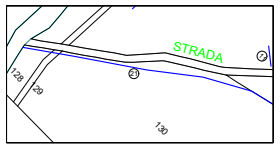
STRADA
128
129
130

FOTO 42

PIANTA
Stato di fatto

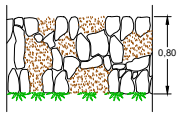

PROSPETTO
Stato di fatto

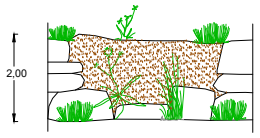

SEZIONE
Stato di fatto

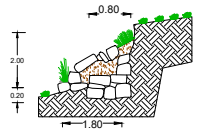
0.80
2.00
0.20
1.80

PIANTA
Stato di progetto

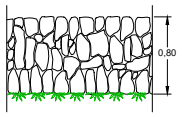

PROSPETTO
Stato di progetto

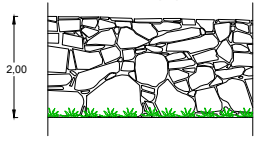

SEZIONE
Stato di progetto

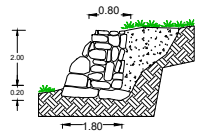
0.80
2.00
0.20
1.80

DI FATTO E DI PROGETTO

27 p.lle 101–102–103–104–25–127–28–130–35

N°	altezza	lunghezza	larghezza *(t - b)
⑥	2,00 mt	137,00 mt	0,80 - 1,50 mt

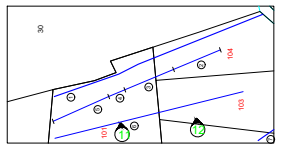
30
104
103
①
②
③
④
⑤
11
12

FOTO 12



PROSPETTO
Stato di fatto

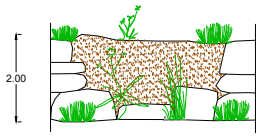

SEZIONE
Stato di fatto

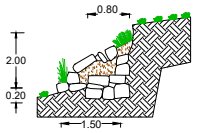
0.80
2.00
0.20
1.50

PROSPETTO
Stato di progetto

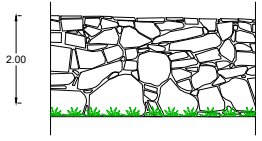

SEZIONE
Stato di progetto

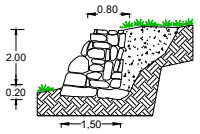
0.80
2.00
0.20
1.50

MURETTO
7

STATO DI FATTO E DI PROGETTO

FOGLIO 27 p.lle 101–102–103–104–25–127–28–130–35

FOTO 13



N°	altezza	lunghezza	larghezza *(t - b)
⑦	1,80 mt	40,00 mt	0,80 - 1,50 mt

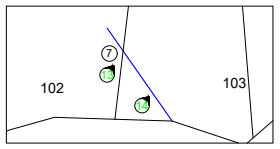
102
103
⑦
13
14

FOTO 14



PIANTA
Stato di fatto

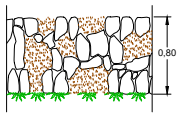

PROSPETTO
Stato di fatto

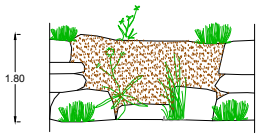

SEZIONE
Stato di fatto

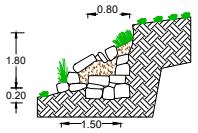
0.80
1.80
0.20
1.50

PIANTA
Stato di progetto

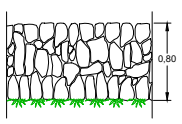

PROSPETTO
Stato di progetto

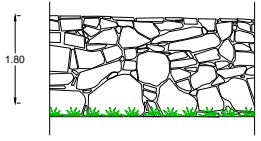

SEZIONE
Stato di progetto

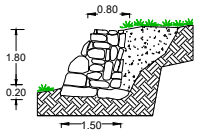
0.80
1.80
0.20
1.50

DI FATTO E DI PROGETTO

7 p.lle 101–102–103–104–25–127–28–130–35

N°	altezza	lunghezza	larghezza *(t - b)
⑭	1,50 mt	18,00 mt	0,80 - 1,50 mt

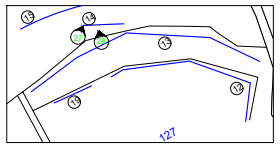

FOTO 28



PROSPETTO
Stato di fatto

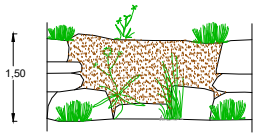

SEZIONE
Stato di fatto

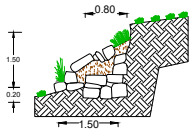
0.80
1.50
0.20
1.50

PROSPETTO
Stato di progetto

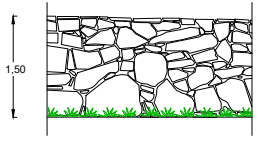

SEZIONE
Stato di progetto

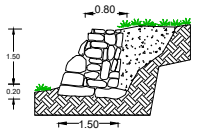
0.80
1.50
0.20
1.50

MURETTO
15

STATO DI FATTO E DI PROGETTO

FOGLIO 27 p.lle 101–102–103–104–25–127–28–130–35

FOTO 29



N°	altezza	lunghezza	larghezza *(t - b)
⑮	1,30 mt	57,00 mt	0,60 - 1,20 mt

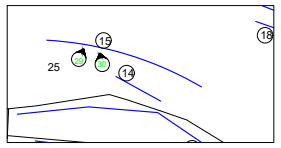

FOTO 30



PIANTA
Stato di fatto

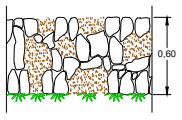

PROSPETTO
Stato di fatto

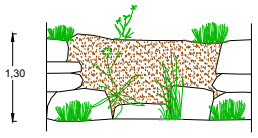

SEZIONE
Stato di fatto

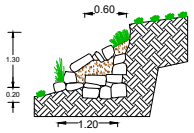
0.60
1.30
0.20
1.20

PIANTA
Stato di progetto

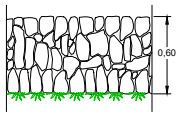

PROSPETTO
Stato di progetto

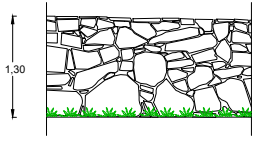

SEZIONE
Stato di progetto

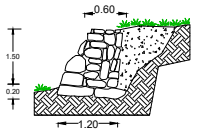
0.60
1.50
0.20
1.20

PLANIMETRIA CATASTALE Comune di Pietraroja

fg. 29 p.lla 257

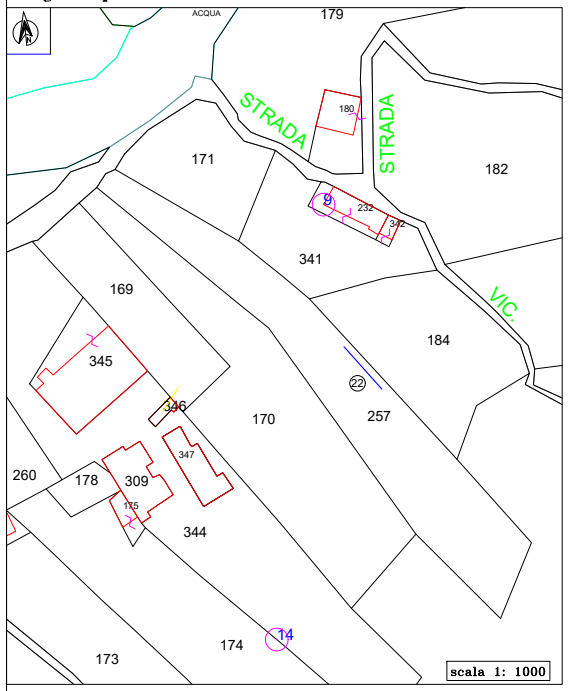
ACQUA
179
STRADA
STRADA
180
171
182
232
341
169
VIC
184
345
346
347
170
22
257
260
178
309
344
173
174
14
scala 1: 1000

PLANIMETRIA CATASTALE Comune di Pietraroja

fg. 29 p.lla 257

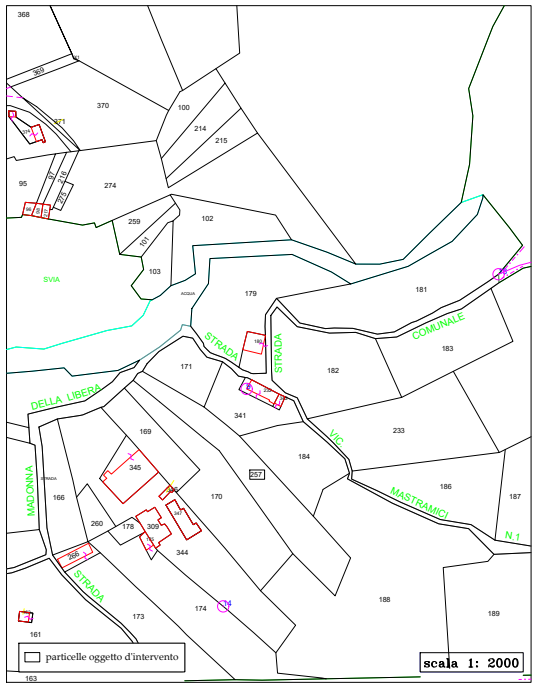
368
369
370
100
214
215
274
259
102
103
179
181
STRADA
STRADA
COMUNALE
DELLA LIBERTA
183
182
171
341
169
345
233
MADONNA
257
184
170
186
MASTRAMICI
187
260
178
309
344
188
189
173
174
161
163
particelle oggetto d'intervento
scala 1: 2000

PLANIMETRIA CATASTALE Comune di Pietraroja

FOGLIO 30 P.LLA 106–107–11

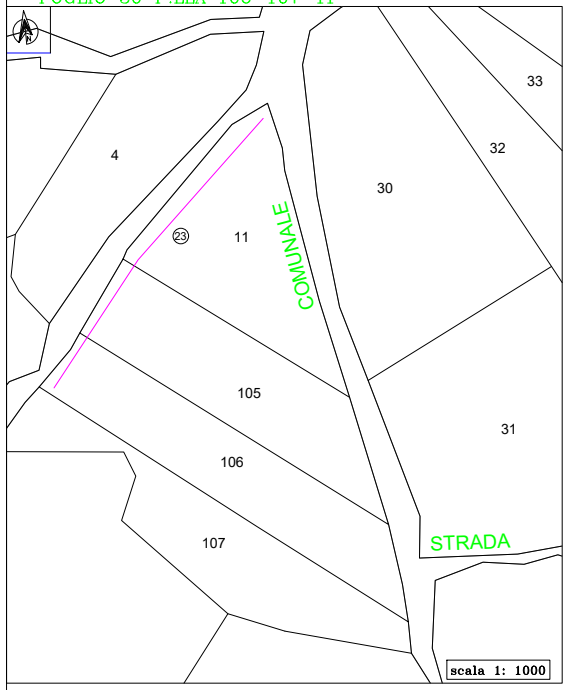
33
32
4
30
23
11
COMUNALE
105
31
106
107
STRADA
scala 1: 1000

PLANIMETRIA CATASTALE Comune di Pietraroja

FOGLIO 30 P.LLA 106–107–11

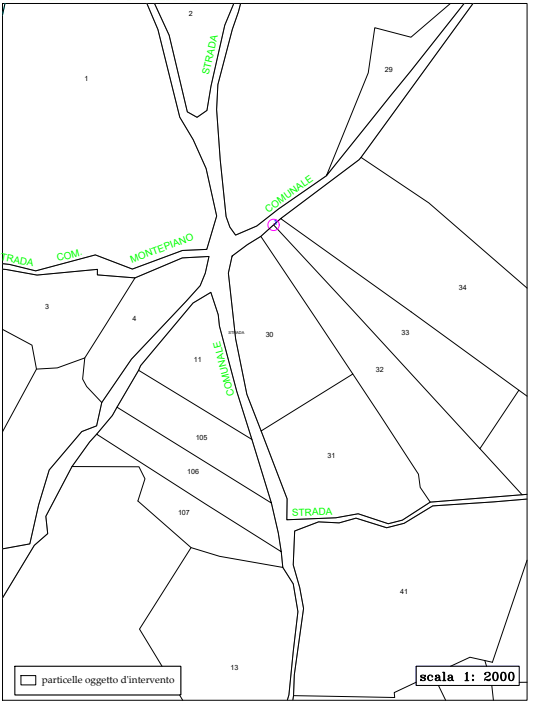
2
1
STRADA
29
COMUNALE
STRADA COM MONTEPIANO
34
3
4
30
33
11
32
105
106
31
107
STRADA
41
13
particelle oggetto d'intervento
scala 1: 2000

PLANIMETRIA CATASTALE Comune di Pietraroja

fg. 26 p.lla 287

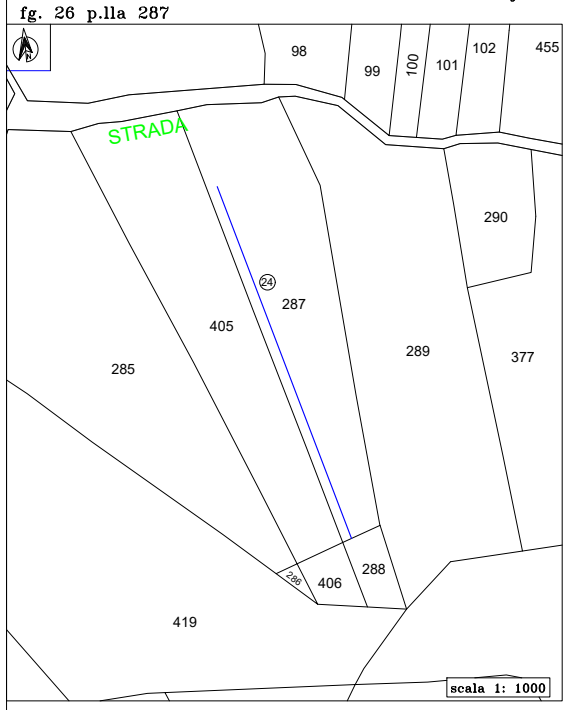
98
99
100
101
102
455
STRADA
290
24
287
405
285
289
377
406
288
419
scala 1: 1000

PLANIMETRIA CATASTALE Comune Pietraroja

fg. 26 p.lla 287

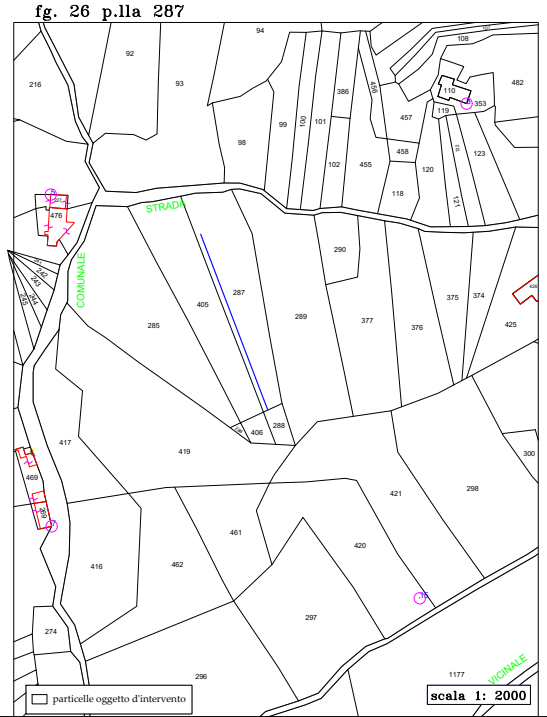
94
92
108
216
93
386
110
353
482
457
119
99
100
101
STRADA
COMUNALE
290
285
405
287
289
377
376
375
374
425
406
288
417
419
421
298
416
462
461
420
297
274
296
particelle oggetto d'intervento
scala 1: 2000

MURETTO
22

STATO DI FATTO E DI PROGETTO

FOGLIO 29 P.LLA 257

FOTO 43



N°	altezza	lunghezza	larghezza *(t - b)
㉒	1,20 mt	20,00 mt	0,60 - 1,10 mt

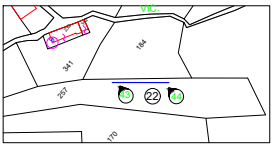
VIC.
184
341
257
43
㉒
44
170

FOTO 44

PIANTA
Stato di fatto

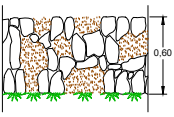

PROSPETTO
Stato di fatto

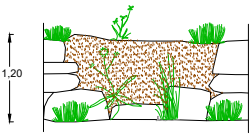

SEZIONE
Stato di fatto

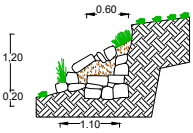
0.60
1,20
0,20
1.10

PIANTA
Stato di progetto

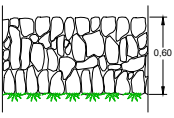

PROSPETTO
Stato di progetto

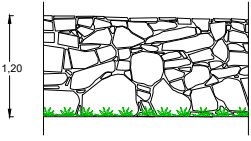

SEZIONE
Stato di progetto

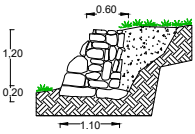
0.60
1,20
0,20
1.10

MURETTO
23

STATO DI FATTO E DI PROGETTO

FOGLIO 30 P.LLA 106–107–11

FOTO 45

N°	altezza	lunghezza	larghezza *(t - b)
㉓	1,30 mt	120,00 mt	0,60 - 1,20 mt

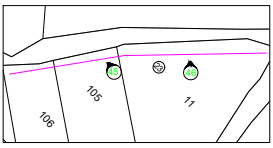
45
㉓
46
105
106
11

FOTO 46

PIANTA
Stato di fatto

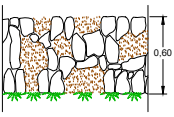

PROSPETTO
Stato di fatto

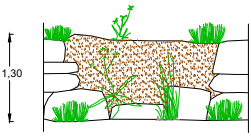

SEZIONE
Stato di fatto

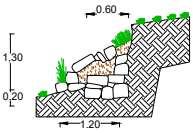
0.60
1,30
0,20
1.20

PIANTA
Stato di progetto

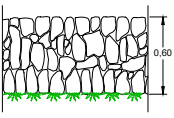

PROSPETTO
Stato di progetto

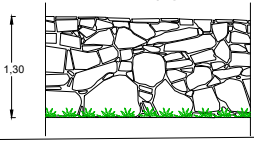

SEZIONE
Stato di progetto

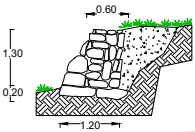
0.60
1,30
0,20
1.20

MURETTO
24

STATO DI FATTO E DI PROGETTO

FOGLIO 26 P.LLA 287

FOTO 47



N°	altezza	lunghezza	larghezza *(t - b)
㉔	1,20 mt	133,00 mt	0,60 - 1,10 mt

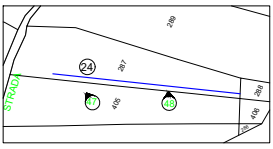
289
㉔
287
STRADA
47
405
48
288
406

FOTO 48



PIANTA
Stato di fatto

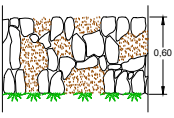

PROSPETTO
Stato di fatto

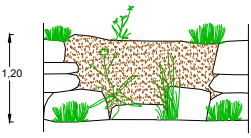

SEZIONE
Stato di fatto

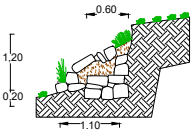
0.60
1,20
0,20
1.10

PIANTA
Stato di progetto

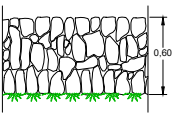

PROSPETTO
Stato di progetto

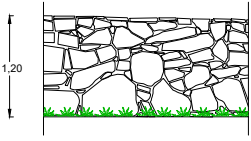

SEZIONE
Stato di progetto

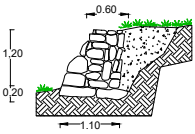
0.60
1,20
0,20
1.10