STUDIO TECNICO

CONSULENZE–PROGETTAZIONI–RILIEVITOPOGRAFICI–CONTABILITA'

Geom. Remo Di Muzio
Via Pietà n°77
(82033) Cusano Mutri –BN–
tel. 0824/862955
e–mail–studiodimuzio@virgilio.it
C.F.=DMZ RME 75B16 H501J
P.IVA n.01148860628
N°1296 collegio dei Geometri
Di Benevento dal 15.02.1999

LEGGE n° COMUNE di PIETRAROJA Prov. di Benevento	ELABORAZIONE OTTOBRE 2023 AGGIORNAMENTI

LAVORI: **SCIA** per lavori di ripristino e ampliamento di muretti a secco, terrazzamenti e ciglionamenti preesistenti

Committente	Sig.ra Cassella Rita Lina	ELABORATO 03 ELABORATO GRAFICI: – STATO DI FATTO – STATO DI PROGETTO
Progettista	Geom. Remo Di Muzio	
Dir. Lavori	Geom. Remo Di Muzio	
Calcolatore		
Collaudo C.O.		
Geologo		
Impresa		

DI MUZIO REMO 1296

VISTI E APPROVAZIONI

il presente elaborato è di proprietà dello S.T.,che tutelerà i propri diritti a norma di legge

PUNTI DI RIPRESA

Comune di Pietraroja

fg. 19 p.lle 21 – 12

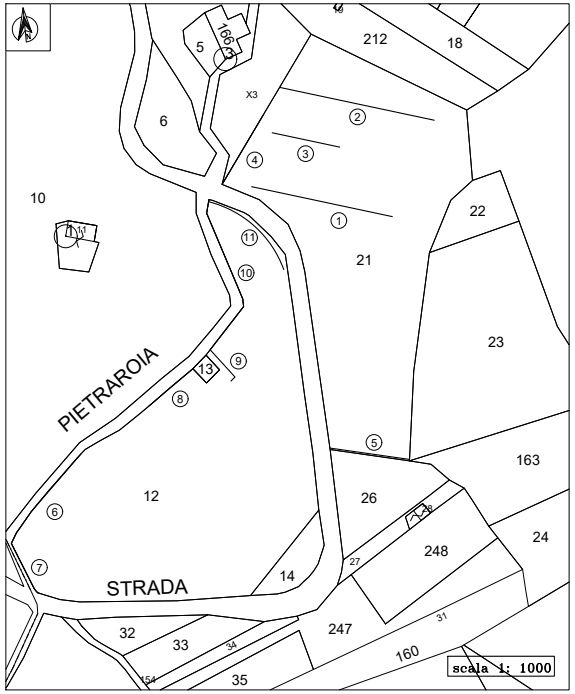
5
166
6
X3
212
18
②
③
④
10
①
⑪
⑩
21
22
23
PIETRAROIA
⑨
13
⑧
⑤
163
12
⑥
26
248
24
⑦
STRADA
14
27
32
33
34
247
31
160
35
154
scala 1: 1000

PLANIMETRIA CATASTALE

Comune di Pietraroja

fg. 19 p.lla 21 – 12

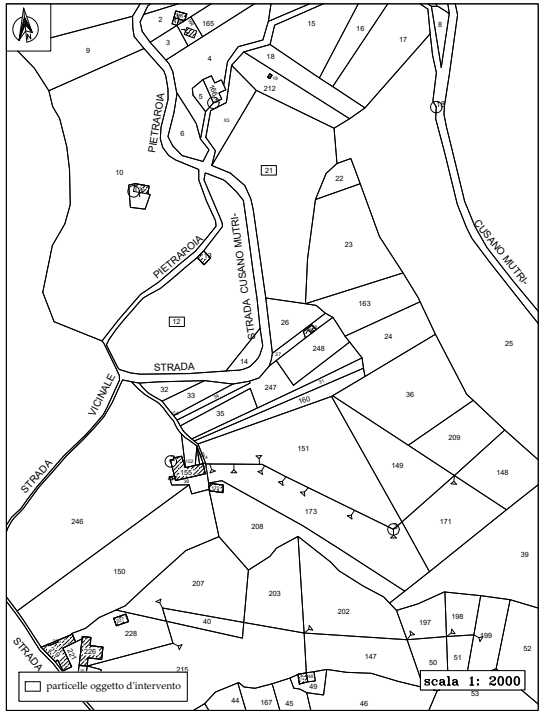
2
165
15
16
17
8
9
3
4
18
212
PIETRAROIA
6
10
21
22
CUSANO MUTRI-
23
PIETRAROIA
STRADA CUSANO MUTRI-
163
12
26
248
24
25
STRADA
VICINALE
32
33
247
35
160
36
209
STRADA
151
149
148
246
173
171
208
150
207
203
39
228
40
202
197
198
199
STRADA
147
50
51
52
215
49
44
167
45
46
53
▭ particelle oggetto d'intervento
scala 1: 2000

MURETTO 1

STATO

FOTO 1



PIANTA
Stato di fatto

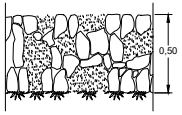

PIANTA
Stato di progetto

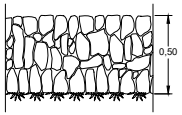

MURETTO 6

STATO DI FATTO E DI PROGETTO

FOGLIO 19 P.LLA 21–12

FOTO 11



N°	altezza	lunghezza	larghezza *(t - b)
⑥	1,50 mt	39,40 mt	0,60 - 1,20 mt

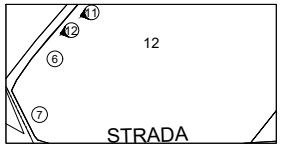
⑪
⑫
12
⑥
⑦
STRADA

FOTO 12



PIANTA
Stato di fatto

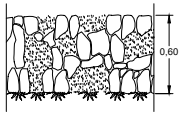

PROSPETTO
Stato di fatto

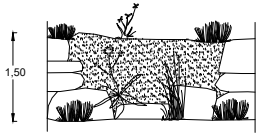

SEZIONE
Stato di fatto

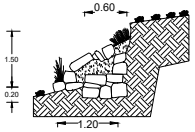
0,60
1.50
0.20
1.20

PIANTA
Stato di progetto

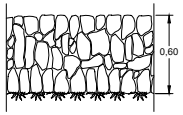

PROSPETTO
Stato di progetto

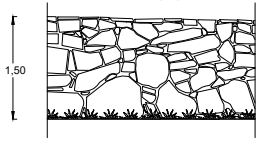

SEZIONE
Stato di progetto

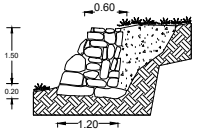
0,60
1.50
0.20
1.20

MURETTO 7

STATO DI

FOTO 13



PIANTA
Stato di fatto

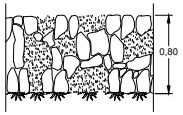

PIANTA
Stato di progetto

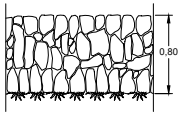

DI FATTO E DI PROGETTO

FOGLIO 19 P.LLA 21–12

N°	altezza	lunghezza	larghezza *(t - b)
①	1,10 mt	50,00 mt	0,50 - 1,00 mt

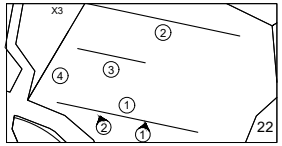
X3
②
③
④
①
②
①
22

FOTO 2

PROSPETTO
Stato di fatto

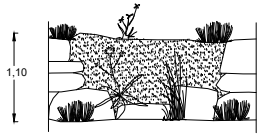

SEZIONE
Stato di fatto

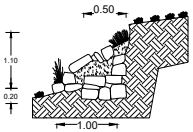
0.50
1.10
0.20
1.00

PROSPETTO
Stato di progetto

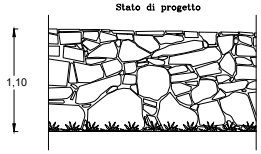

SEZIONE
Stato di progetto

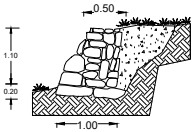
0.50
1.10
0.20
1.00

MURETTO
2

STATO DI FATTO E DI PROGETTO

FOGLIO 19 P.LLA 21–12

FOTO 3

N°	altezza	lunghezza	larghezza *(t - b)
②	1,15 mt	55,00 mt	0,60 - 1,10 mt

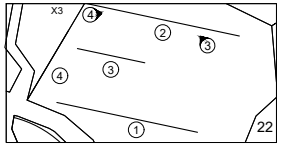
X3
④
②
③
④
③
①
22

FOTO 4

PIANTA
Stato di fatto

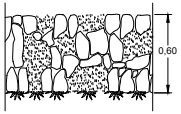

PROSPETTO
Stato di fatto

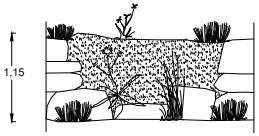

SEZIONE
Stato di fatto

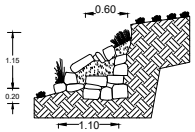
0.60
1.15
0.20
1.10

PIANTA
Stato di progetto

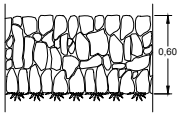

PROSPETTO
Stato di progetto

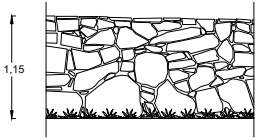

SEZIONE
Stato di progetto

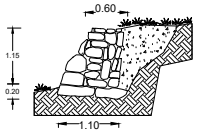
0.60
1.15
0.20
1.10

FATTO E DI PROGETTO

FOGLIO 19 P.LLA 21–12

N°	altezza	lunghezza	larghezza *(t - b)
⑦	2,00 mt	20,00 mt	0,80 - 1,80 mt

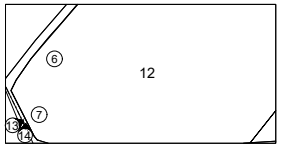

FOTO 14

PROSPETTO
Stato di fatto

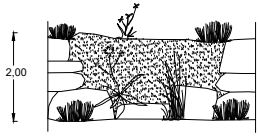

SEZIONE
Stato di fatto

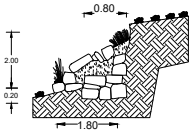
0.80
2.00
0.20
1.80

PROSPETTO
Stato di progetto

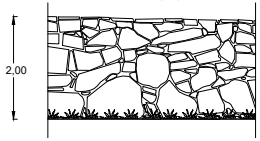

SEZIONE
Stato di progetto

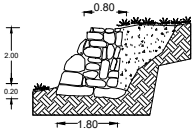
0.80
2.00
0.20
1.80

MURETTO
8

STATO DI FATTO E DI PROGETTO

FOGLIO 19 P.LLA 21–12

FOTO 15



N°	altezza	lunghezza	larghezza *(t - b)
⑧	0,80 mt	20,00 mt	0,50 - 0,80 mt

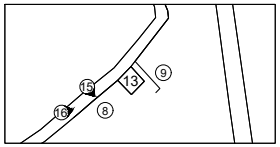

FOTO 16



PIANTA
Stato di fatto

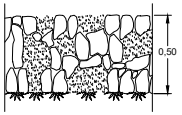

PROSPETTO
Stato di fatto

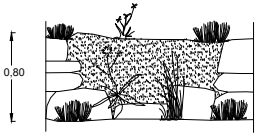

SEZIONE
Stato di fatto

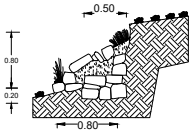
0.50
0.80
0.20
0.80

PIANTA
Stato di progetto

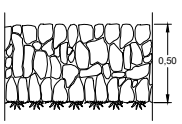

PROSPETTO
Stato di progetto

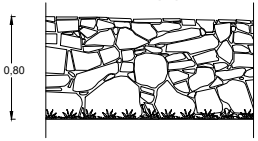

SEZIONE
Stato di progetto

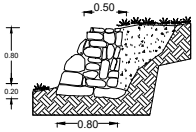
0.50
0.80
0.20
0.80

MURETTO
3

STATO DI FATTO E DI PROGETTO

FOGLIO 19 P.LLA 21–12

FOTO 5



N°	altezza	lunghezza	larghezza *(t - b)
③	1,30 mt	24,00 mt	0,60 - 1,20 mt

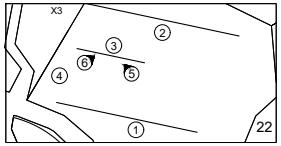
X3
②
③
⑥
⑤
④
①
22

FOTO 6



PIANTA
Stato di fatto

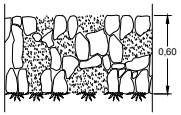

PROSPETTO
Stato di fatto

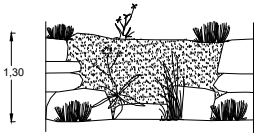

SEZIONE
Stato di fatto

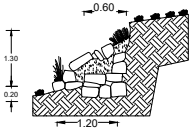
0.60
1.30
0.20
1.20

PIANTA
Stato di progetto

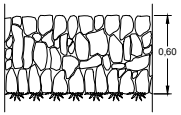

PROSPETTO
Stato di progetto

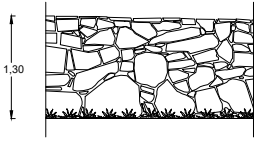

SEZIONE
Stato di progetto

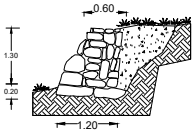
0.60
1.30
0.20
1.20

MURETTO
4

STATO DI FATTO E DI

FOGLIO 19 P.LLA 21–12

FOTO 7



N°	altezza	lunghezza	larghezza *(t - b)
④	0,80 mt	28,00 mt	0,50 - 0,80 mt

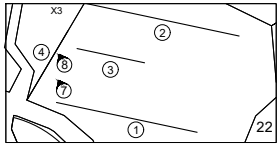
X3
④
⑧
②
③
⑦
①
22

PIANTA
Stato di fatto

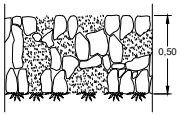

PROSPETTO
Stato di fatto



PIANTA
Stato di progetto

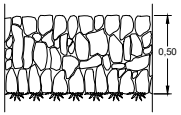

PROSPETTO
Stato di progetto

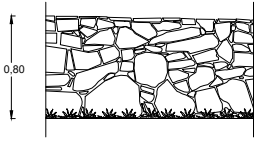

MURETTO
9

STATO DI FATTO E DI PROGETTO

FOGLIO 19 P.LLA 21–12

FOTO 17



N°	altezza	lunghezza	larghezza *(t - b)
⑨	1,00 mt	14,80 mt	0,50 - 1,00 mt

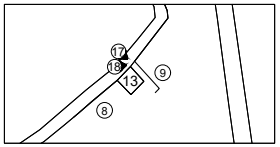

FOTO 18



PIANTA
Stato di fatto

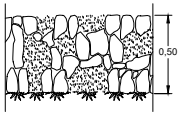

PROSPETTO
Stato di fatto

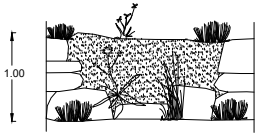

SEZIONE
Stato di fatto

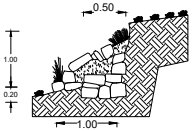
0.50
1.00
0.20
1.00

PIANTA
Stato di progetto

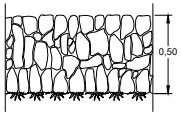

PROSPETTO
Stato di progetto

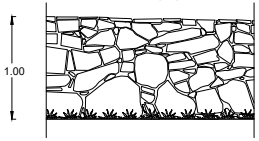

SEZIONE
Stato di progetto

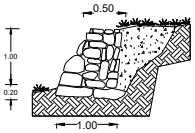
0.50
1.00
0.20
1.00

MURETTO
10

STATO DI FATTO E DI

FOGLIO 19 P.LLA 21–12

FOTO 19



N°	altezza	lunghezza	larghezza *(t - b)
⑩	1,80 mt	61,50 mt	0,70 - 1,50 mt

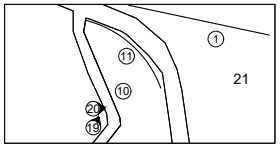

PIANTA
Stato di fatto

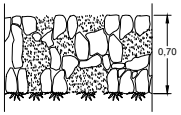

PROSPETTO
Stato di fatto

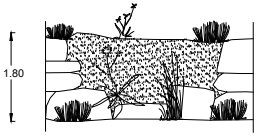

PIANTA
Stato di progetto

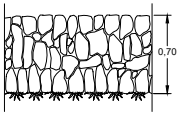

PROSPETTO
Stato di progetto

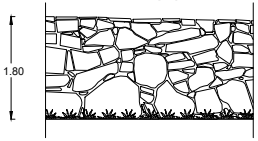

I PROGETTO

FOTO 8

SEZIONE
Stato di fatto

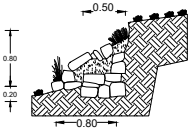
0.50
0.80
0.20
0.80

SEZIONE
Stato di progetto

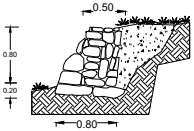
0.50
0.80
0.20
0.80

MURETTO
5

STATO DI FATTO E DI PROGETTO

FOGLIO 19 P.LLA 21–12

FOTO 9

N°	altezza	lunghezza	larghezza *(t - b)
⑤	3,00 mt	30,00 mt	1,00 - 2,00 mt

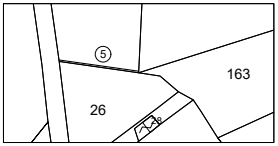

FOTO 10

PIANTA
Stato di fatto

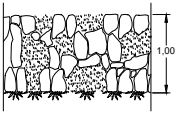

PROSPETTO
Stato di fatto

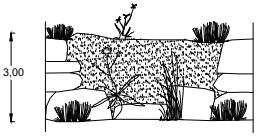

SEZIONE
Stato di fatto

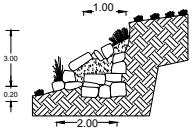
1.00
3.00
0.20
2.00

PIANTA
Stato di progetto

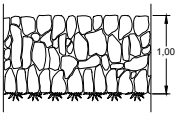

PROSPETTO
Stato di progetto

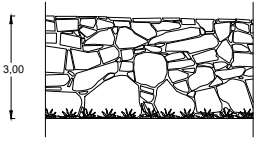

SEZIONE
Stato di progetto

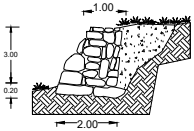
1.00
3.00
0.20
2.00

PROGETTO

FOTO 20

SEZIONE
Stato di fatto

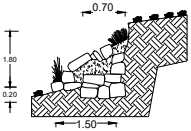
0.70
1.80
0.20
1.50

SEZIONE
Stato di progetto

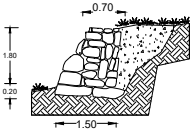
0.70
1.80
0.20
1.50

MURETTO
11

STATO DI FATTO E DI PROGETTO

FOGLIO 19 P.LLA 21–12

FOTO 21

N°	altezza	lunghezza	larghezza *(t - b)
⑪	1,50 mt	36,00 mt	0,60 - 1,20 mt

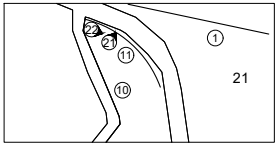
22
21
11
10
1
21

FOTO 22

PIANTA
Stato di fatto

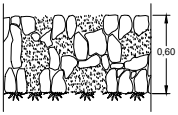

PROSPETTO
Stato di fatto

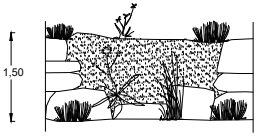

SEZIONE
Stato di fatto

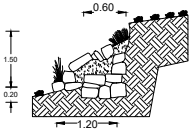
0.60
1.50
0.20
1.20

PIANTA
Stato di progetto

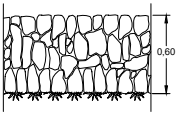

PROSPETTO
Stato di progetto

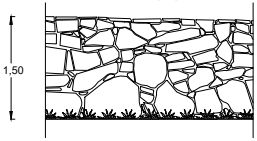

SEZIONE
Stato di progetto

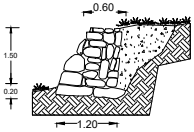
0.60
1.50
0.20
1.20