COMUNE DI AGROPOLI
Provincia di Salerno
PIAZZA SANTA MARIA MADDALENA, 5
84043 - AGROPOLI (SA)
Codice Fiscale: 17 114 2022092009
AREA 6 - UFFICIO PORTO E DEMANIO
porto@pec.comune.agropoli.sa.it
demanio@pec.comune.agropoli.sa.it

PAD

PIANO ATTUATIVO DI UTILIZZAZIONE DELLE AREE DEL DEMANIO MARITTIMO

SINDACO: Dott. Roberto Antonio Mutalipassi
ASSESSORE AL DEMANIO MARITTIMO: Dott. Giuseppe Di Filippo
RUP: Arch. Gaetano Cerminara
PROGETTISTA: Arch. Fabio Grango

OGGETTO ELABORATO STATO DI FATTO:

QUADRO CONOSCITIVO

RICOGNIZIONE VINCOLI E TUTELE
TUTELA PAESAGGISTICA
SCALA 1:2500

CODICE ELABORATO:

04

Legenda
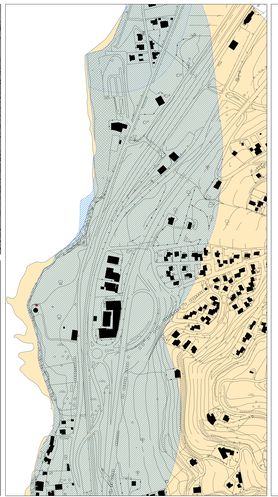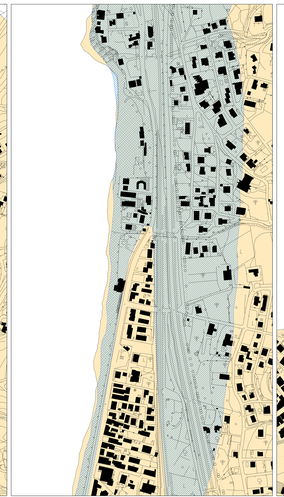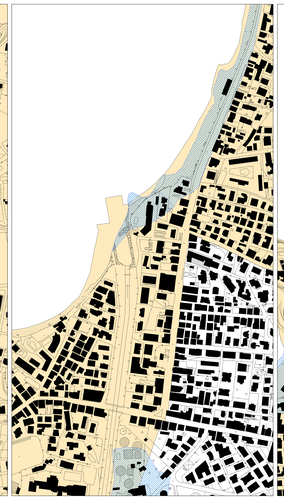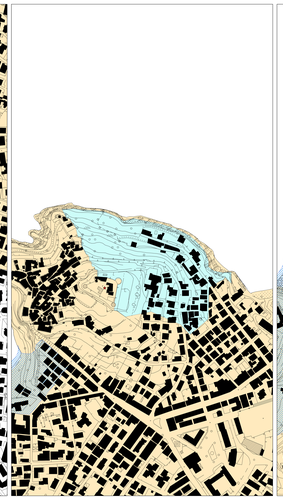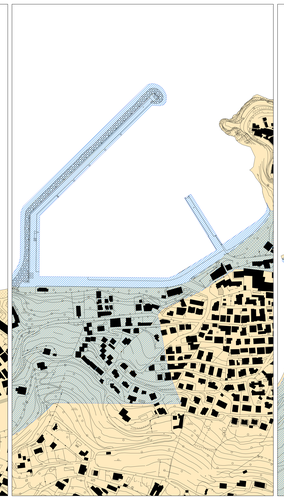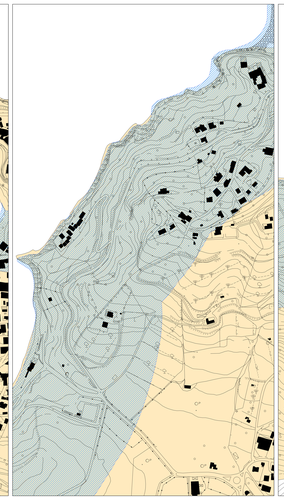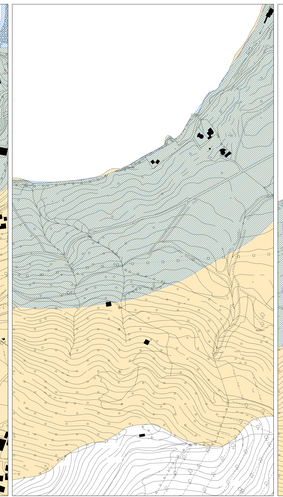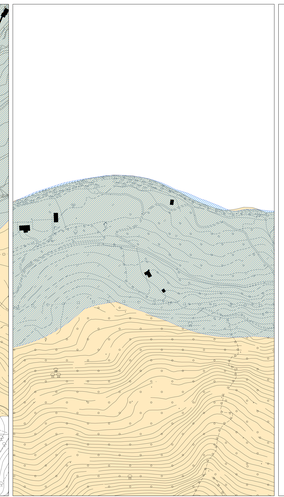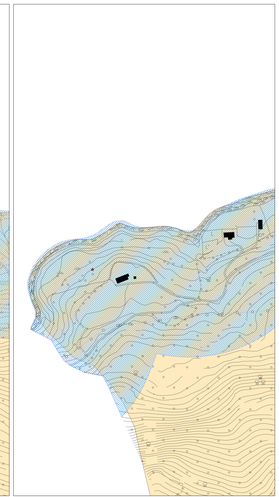
- Vincolo zona costiera ex 1990_04
- Vincolo_D.Lgs 42-2004 (fiume di Agropoli costa e corpi idrici)
- Aree balneari art. 1138 codice c.n. e lettera a e d del D.Lgs. 42-2004 - SEE 3
- Aree balneari art. 1138 codice c.n. e lettera a e d del D.Lgs. 42-2004 - SEE 4